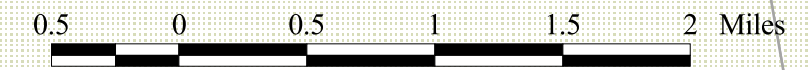
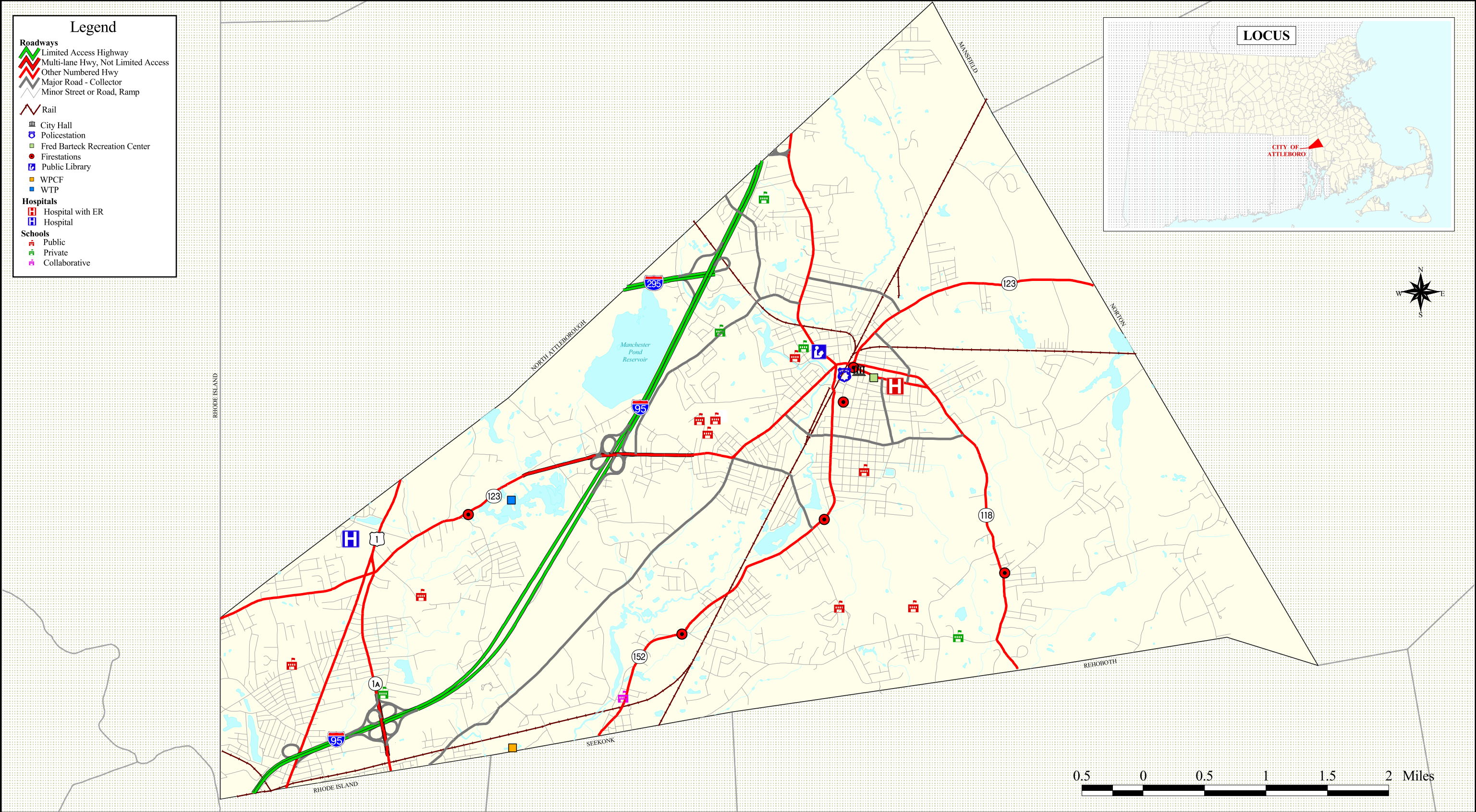
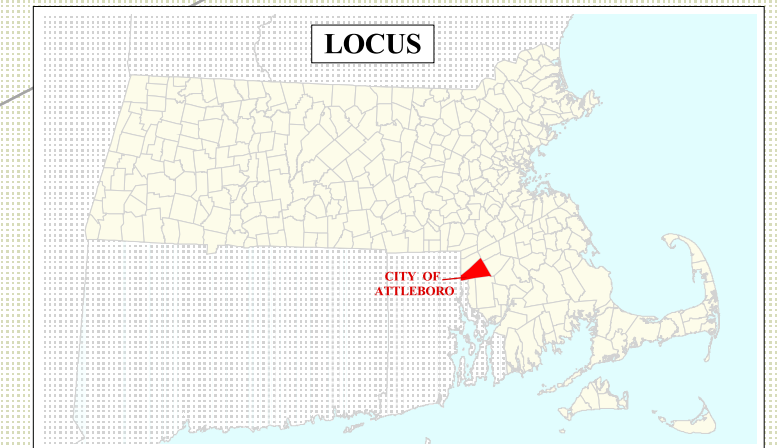


Legend

- Roadways**
- Limited Access Highway
- Multi-lane Hwy, Not Limited Access
- Other Numbered Hwy
- Major Road - Collector
- Minor Street or Road, Ramp
- Rail
- City Hall
- Policestation
- Fred Barbeck Recreation Center
- Firestations
- Public Library
- WPCF
- WTP
- Hospitals**
- Hospital with ER
- Hospital
- Schools**
- Public
- Private
- Collaborative



City of Attleboro
 Department of Planning & Development
 Open Space and Recreation Plan
 June 2009

BASE MAP

Maps produced by SRPEDD are for the sole purpose of aiding regional planning decisions and are not warranted for any other use. This map is not intended for engineering, legal or survey purposes.
 Produced by:
 SRPEDD
 GIS Regional Service Center
 Data Source:
 MassGIS; the Commonwealth's
 Office of Geographic and Environmental Information
 Massachusetts Highway Department
 10 Park Plaza
 Boston, MA 02116